



City of Los Angeles Department of City Planning

12/13/2018 PARCEL PROFILE REPORT

PROPERTY ADDRESSES

11841 W BURBANK BLVD

ZIP CODES

91607

RECENT ACTIVITY

ZA-2018-5055-CU

ENV-2018-5057-EAF

CASE NUMBERS

CPC-1986-446-GPC

ORD-99101

ORD-98921

ORD-67402

ORD-165108-SA3480

Address/Legal Information

PIN Number	174B169 817
Lot/Parcel Area (Calculated)	6,499.8 (sq ft)
Thomas Brothers Grid	PAGE 562 - GRID G1
Assessor Parcel No. (APN)	2340035004
Tract	TR 9764
Map Reference	M B 136-92/93
Block	1
Lot	4
Arb (Lot Cut Reference)	None
Map Sheet	174B169

Jurisdictional Information

Community Plan Area	North Hollywood - Valley Village
Area Planning Commission	South Valley
Neighborhood Council	Greater Valley Glen
Council District	CD 2 - Paul Krekorian
Census Tract #	1239.02
LADBS District Office	Van Nuys

Planning and Zoning Information

Special Notes	None
Zoning	RD1.5-1
Zoning Information (ZI)	ZI-2427 Freeway Adjacent Advisory Notice for Sensitive Uses
General Plan Land Use	Low Medium II Residential
General Plan Note(s)	Yes
Hillside Area (Zoning Code)	No
Specific Plan Area	None
Subarea	None
Special Land Use / Zoning	None
Design Review Board	No
Historic Preservation Review	No
Historic Preservation Overlay Zone	None
Other Historic Designations	None
Other Historic Survey Information	None
Mills Act Contract	None
CDO: Community Design Overlay	None
CPIO: Community Plan Imp. Overlay	None
Subarea	None
CUGU: Clean Up-Green Up	None
NSO: Neighborhood Stabilization Overlay	No
POD: Pedestrian Oriented Districts	None
RFA: Residential Floor Area District	None
SN: Sign District	No
Streetscape	No
Adaptive Reuse Incentive Area	None
Affordable Housing Linkage Fee	
Residential Market Area	Medium
Non-Residential Market Area	Medium

This report is subject to the terms and conditions as set forth on the website. For more details, please refer to the terms and conditions at zimas.lacity.org
 (*) - APN Area is provided "as is" from the Los Angeles County's Public Works, Flood Control, Benefit Assessment.

Transit Oriented Communities (TOC)	Not Eligible
CRA - Community Redevelopment Agency	Laurel Canyon Commercial Corridor Redevelopment Project
Central City Parking	No
Downtown Parking	No
Building Line	20
500 Ft School Zone	No
500 Ft Park Zone	No

Assessor Information

Assessor Parcel No. (APN)	2340035004
APN Area (Co. Public Works)*	0.149 (ac)
Use Code	0100 - Residential - Single Family Residence
Assessed Land Val.	\$424,483
Assessed Improvement Val.	\$106,120
Last Owner Change	05/22/2018
Last Sale Amount	\$700,007
Tax Rate Area	8831
Deed Ref No. (City Clerk)	920422
	920421
	87941
	87940
	2168942
	0504067

Building 1

Year Built	1941
Building Class	D55B
Number of Units	1
Number of Bedrooms	2
Number of Bathrooms	1
Building Square Footage	1,032.0 (sq ft)

Building 2	No data for building 2
Building 3	No data for building 3
Building 4	No data for building 4
Building 5	No data for building 5

Additional Information

Airport Hazard	None
Coastal Zone	None
Farmland	Area Not Mapped
Urban Agriculture Incentive Zone	YES
Very High Fire Hazard Severity Zone	No
Fire District No. 1	No
Flood Zone	None
Watercourse	No
Hazardous Waste / Border Zone Properties	No
Methane Hazard Site	None
High Wind Velocity Areas	No
Special Grading Area (BOE Basic Grid Map A-13372)	No
Oil Wells	None

Seismic Hazards

Active Fault Near-Source Zone	
Nearest Fault (Distance in km)	4.6631352
Nearest Fault (Name)	Hollywood Fault
Region	Transverse Ranges and Los Angeles Basin
Fault Type	B
Slip Rate (mm/year)	1.00000000

This report is subject to the terms and conditions as set forth on the website. For more details, please refer to the terms and conditions at zimas.lacity.org
 (*) - APN Area is provided "as is" from the Los Angeles County's Public Works, Flood Control, Benefit Assessment.

Slip Geometry	Left Lateral - Reverse - Oblique
Slip Type	Poorly Constrained
Down Dip Width (km)	14.00000000
Rupture Top	0.00000000
Rupture Bottom	13.00000000
Dip Angle (degrees)	70.00000000
Maximum Magnitude	6.40000000
Alquist-Priolo Fault Zone	No
Landslide	No
Liquefaction	Yes
Preliminary Fault Rupture Study Area	No
Tsunami Inundation Zone	No

Economic Development Areas

Business Improvement District	None
Opportunity Zone	No
Promise Zone	None
Renewal Community	No
Revitalization Zone	None
State Enterprise Zone	None
Targeted Neighborhood Initiative	None

Housing

Direct all Inquiries to	Housing+Community Investment Department
Telephone	(866) 557-7368
Website	http://hcidla.lacity.org
Rent Stabilization Ordinance (RSO)	No
Ellis Act Property	No

Public Safety

Police Information	
Bureau	Valley
Division / Station	North Hollywood
Reporting District	1533
Fire Information	
Bureau	Valley
Batallion	14
District / Fire Station	60
Red Flag Restricted Parking	No

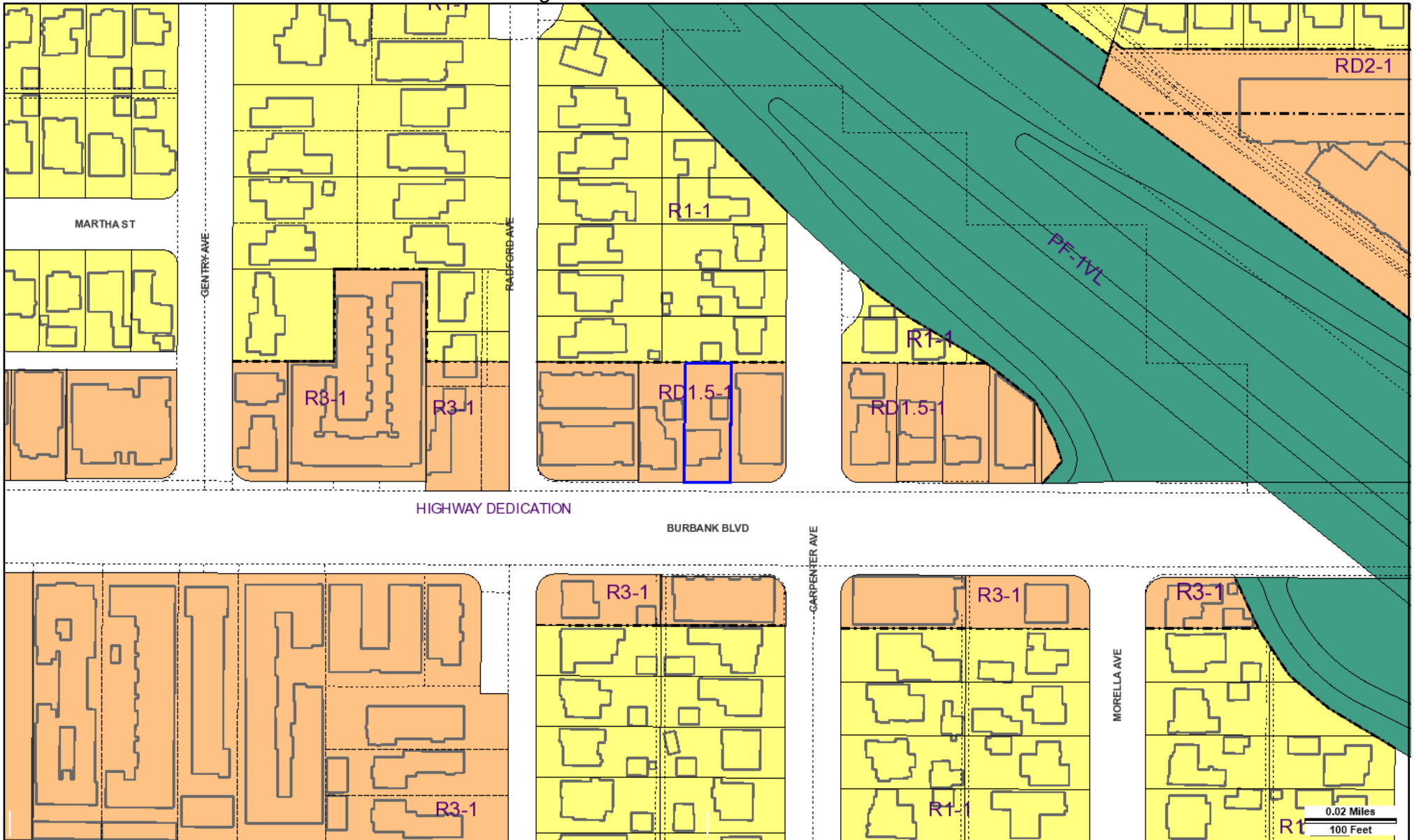
CASE SUMMARIES

Note: Information for case summaries is retrieved from the Planning Department's Plan Case Tracking System (PCTS) database.

Case Number: CPC-1986-446-GPC
Required Action(s): GPC-GENERAL PLAN/ZONING CONSISTENCY (AB283)
Project Descriptions(s): PLAN AND ZONE CONSISTENCY - NORTH HOLLYWOOD (JON PERICA)

DATA NOT AVAILABLE

ORD-99101
ORD-98921
ORD-67402
ORD-165108-SA3480



Address: 11841 W BURBANK BLVD
 APN: 2340035004
 PIN #: 174B169 817









Tract: TR 9764
 Block: 1
 Lot: 4
 Arb: None

Zoning: RD1.5-1
 General Plan: Low Medium II Residential



LEGEND

GENERALIZED ZONING

-  OS, GW
-  A, RA
-  RE, RS, R1, RU, RZ, RW1
-  R2, RD, RMP, RW2, R3, RAS, R4, R5
-  CR, C1, C1.5, C2, C4, C5, CW, ADP, LASED, CEC, USC, PVSP, PPSP
-  CM, MR, WC, CCS, UV, UI, UC, M1, M2, LAX, M3, SL
-  P, PB
-  PF

GENERAL PLAN LAND USE

LAND USE

RESIDENTIAL





-  Minimum Residential
-  Very Low / Very Low I Residential
-  Very Low II Residential
-  Low / Low I Residential
-  Low II Residential
-  Low Medium / Low Medium I Residential
-  Low Medium II Residential
-  Medium Residential
-  High Medium Residential
-  High Density Residential
-  Very High Medium Residential

COMMERCIAL






-  Limited Commercial
-  Limited Commercial - Mixed Medium Residential
-  Highway Oriented Commercial
-  Highway Oriented and Limited Commercial
-  Highway Oriented Commercial - Mixed Medium Residential
-  Neighborhood Office Commercial
-  Community Commercial
-  Community Commercial - Mixed High Residential
-  Regional Center Commercial

FRAMEWORK

COMMERCIAL

-  Neighborhood Commercial
-  General Commercial
-  Community Commercial
-  Regional Mixed Commercial






INDUSTRIAL

-  Commercial Manufacturing
-  Limited Manufacturing
-  Light Manufacturing
-  Heavy Manufacturing
-  Hybrid Industrial




PARKING

-  Parking Buffer

PORT OF LOS ANGELES

-  General / Bulk Cargo - Non Hazardous (Industrial / Commercial)
-  General / Bulk Cargo - Hazard
-  Commercial Fishing
-  Recreation and Commercial
-  Intermodal Container Transfer Facility Site



LOS ANGELES INTERNATIONAL AIRPORT

-  Airport Landside / Airport Landside Support
-  Airport Airside
-  LAX Airport Northside

OPEN SPACE / PUBLIC FACILITIES
















-  Open Space
-  Public / Open Space
-  Public / Quasi-Public Open Space
-  Other Public Open Space
-  Public Facilities

















INDUSTRIAL

-  Limited Industrial
-  Light Industrial






CIRCULATION

STREET





































-  Arterial Mountain Road
-  Collector Scenic Street
-  Collector Street
-  Collector Street (Hillside)
-  Collector Street (Modified)
-  Collector Street (Proposed)
-  Country Road
-  Divided Major Highway II
-  Divided Secondary Scenic Highway
-  Local Scenic Road
-  Local Street
-  Major Highway (Modified)
-  Major Highway I
-  Major Highway II
-  Major Highway II (Modified)

-  Major Scenic Highway
-  Major Scenic Highway (Modified)
-  Major Scenic Highway II
-  Mountain Collector Street
-  Park Road
-  Parkway
-  Principal Major Highway
-  Private Street
-  Scenic Divided Major Highway II
-  Scenic Park
-  Scenic Parkway
-  Secondary Highway
-  Secondary Highway (Modified)
-  Secondary Scenic Highway
-  Special Collector Street
-  Super Major Highway

FREEWAYS

-  Freeway
-  Interchange
-  On-Ramp / Off- Ramp
-  Railroad
-  Scenic Freeway Highway


























MISC. LINES

-  Airport Boundary
-  Bus Line
-  Coastal Zone Boundary
-  Coastline Boundary
-  Collector Scenic Street (Proposed)
-  Commercial Areas
-  Commercial Center
-  Community Redevelopment Project Area
-  Country Road
-  DWP Power Lines
-  Desirable Open Space
-  Detached Single Family House
-  Endangered Ridgeline
-  Equestrian and/or Hiking Trail
-  Hiking Trail
-  Historical Preservation
-  Horsekeeping Area
-  Local Street
-  MSA Desirable Open Space
-  Major Scenic Controls
-  Multi-Purpose Trail
-  Natural Resource Reserve
-  Park Road
-  Park Road (Proposed)
-  Quasi-Public
-  Rapid Transit Line
-  Residential Planned Development
-  Scenic Highway (Obsolete)
-  Secondary Scenic Controls
-  Secondary Scenic Highway (Proposed)
-  Site Boundary
-  Southern California Edison Power
-  Special Study Area
-  Specific Plan Area
-  Stagecoach Line
-  Wildlife Corridor





POINTS OF INTEREST

 Alternative Youth Hostel (Proposed)	 Horticultural Center	 Public Elementary School
 Animal Shelter	 Hospital	 Public Elementary School (Proposed)
 Area Library	 Hospital (Proposed)	 Public Golf Course
 Area Library (Proposed)	HW House of Worship	 Public Golf Course (Proposed)
 Bridge	e Important Ecological Area	 Public Housing
 Campground	 Important Ecological Area (Proposed)	 Public Housing (Proposed Expansion)
 Campground (Proposed)	 Interpretive Center (Proposed)	 Public Junior High School
 Cemetery	 Junior College	 Public Junior High School (Proposed)
HW Church	 MTA / Metrolink Station	 Public Middle School
 City Hall	 MTA Station	 Public Senior High School
 Community Center	 MTA Stop	 Public Senior High School (Proposed)
 Community Library	MWD MWD Headquarters	 Pumping Station
 Community Library (Proposed Expansion)	 Maintenance Yard	 Pumping Station (Proposed)
 Community Library (Proposed)	 Municipal Office Building	 Refuse Collection Center
 Community Park	P Municipal Parking lot	 Regional Library
 Community Park (Proposed Expansion)	 Neighborhood Park	 Regional Library (Proposed Expansion)
 Community Park (Proposed)	 Neighborhood Park (Proposed Expansion)	 Regional Library (Proposed)
 Community Transit Center	 Neighborhood Park (Proposed)	 Regional Park
 Convalescent Hospital	 Oil Collection Center	 Regional Park (Proposed)
 Correctional Facility	 Parking Enforcement	RPD Residential Plan Development
 Cultural / Historic Site (Proposed)	 Police Headquarters	 Scenic View Site
 Cultural / Historical Site	 Police Station	 Scenic View Site (Proposed)
 Cultural Arts Center	 Police Station (Proposed Expansion)	 School District Headquarters
DMV DMV Office	 Police Station (Proposed)	 School Unspecified Loc/Type (Proposed)
DWP DWP	 Police Training site	 Skill Center
 DWP Pumping Station	PO Post Office	 Social Services
 Equestrian Center	 Power Distribution Station	 Special Feature
 Fire Department Headquarters	 Power Distribution Station (Proposed)	 Special Recreation (a)
 Fire Station	 Power Receiving Station	 Special School Facility
 Fire Station (Proposed Expansion)	 Power Receiving Station (Proposed)	 Special School Facility (Proposed)
 Fire Station (Proposed)	C Private College	 Steam Plant
 Fire Supply & Maintenance	E Private Elementary School	 Surface Mining
 Fire Training Site	 Private Golf Course	 Trail & Assembly Area
 Fireboat Station	 Private Golf Course (Proposed)	 Trail & Assembly Area (Proposed)
 Health Center / Medical Facility	JH Private Junior High School	UTL Utility Yard
 Helistop	PS Private Pre-School	 Water Tank Reservoir
 Historic Monument	 Private Recreation & Cultural Facility	 Wildlife Migration Corridor
 Historical / Cultural Monument	SH Private Senior High School	 Wildlife Preserve Gate
 Horsekeeping Area	SF Private Special School	
 Horsekeeping Area (Proposed)	 Public Elementary (Proposed Expansion)	

SCHOOLS/PARKS WITH 500 FT. BUFFER

 Existing School/Park Site	 Planned School/Park Site	 Inside 500 Ft. Buffer
 Aquatic Facilities	 Other Facilities	 Opportunity School
 Beaches	 Park / Recreation Centers	 Charter School
 Child Care Centers	 Parks	 Elementary School
 Dog Parks	 Performing / Visual Arts Centers	 Span School
 Golf Course	 Recreation Centers	 Special Education School
 Historic Sites	 Senior Citizen Centers	 High School
 Horticulture/Gardens		 Middle School
 Skate Parks		 Early Education Center

COASTAL ZONE



 Coastal Zone Commission Authority
 Calvo Exclusion Area
 Not in Coastal Zone
 Dual Jurisdictional Coastal Zone

TRANSIT ORIENTED COMMUNITIES (TOC)




 Tier 1	 Tier 3
 Tier 2	 Tier 4

Note: TOC Tier designation and map layers are for reference purposes only. Eligible projects shall demonstrate compliance with Tier eligibility standards prior to the issuance of any permits or approvals. As transit service changes, eligible TOC Incentive Areas will be updated.





























WAIVER OF DEDICATION OR IMPROVEMENT

 Public Work Approval (PWA)
 Waiver of Dedication or Improvement (WDI)

LAMC SECTION 85.02 (VEHICLE DWELLING)

 No vehicle dwelling anytime
 No vehicle dwelling overnight between 9:00 PM - 6:00 AM. Must comply with all posted parking restrictions
 Vehicle dwelling allowed. Must comply with all posted parking restrictions

OTHER SYMBOLS

 Lot Line	 Airport Hazard Zone	 Flood Zone
 Tract Line	 Census Tract	 Hazardous Waste
 Lot Cut	 Coastal Zone	 High Wind Zone
 Easement	 Council District	 Hillside Grading
 Zone Boundary	 LADBS District Office	 Historic Preservation Overlay Zone
 Building Line	 Downtown Parking	 Specific Plan Area
 Lot Split	 Fault Zone	 Very High Fire Hazard Severity Zone
 Community Driveway	 Fire District No. 1	 Oil Wells
 Building Outlines 2014	 Tract Map	
 Building Outlines 2008	 Parcel Map	